

Para 11

Extent: 3,7557 ha

Ptn 18 of Farm 66

Prepared by me:

CONVEYANCER

VAN VELDEN AGE

GETRANSPOORTEER AAN, Capri park TRANSFERRED TO Veld

South African National Roads

Agency SOC limited - 1998/00034/06

RESTANT/REMAINDER = 37557 3284 6111 ha

T 000038269 / 2013

2008-05-05

REGISTRAR/REGISTRAR

FEE

R 500,00

R

By reason of the transfer this day No. 000038269 / 2013

As gevolg van transfer hede gadaat

of Ptn 18 farm no 65

van 37557

in extent groot to South African National Roads Agency

aan the endorsement dated on 05/05/08

is endorsement gadaat has been superseded.

uitgewis. Deeds Office Attorneys Cape Town, Registered

Vir verdere ondorsements sien  
Oor toelate ondorsements sien  
12

T 031345 / 09

## DEED OF TRANSFER

CRAWFORDS  
38 CONKIN STREET  
BEAUFORT WEST  
6870  
PO BOX 25 BEAUFORT WEST 6870  
Telephone (023) 414 2161

BE IT HEREBY MADE KNOWN :

JANINE FOUCHÉ

THAT

appeared before me, REGISTRAR OF DEEDS at CAPE TOWN, the said Appearer,  
being duly authorised thereto by a Power of Attorney granted to him/her by

ROBERT STEWART JACKSON  
Identity Number 480923 5004 08 2  
Married out of community of property

DATA / CAPTURE  
2009-07-28  
ZWELAKE NTOMBI

which said Power of Attorney is dated 8 FEBRUARY 2007  
and signed at BEAUFORT WEST

04 AUG 2009  
VAN WYK JENNIE

AND the said Appearer declared that his/her principal the said ROBERT STEWART JACKSON had on 22 December 2006 truly and legally sold and that he, the said Appearer in his/her capacity aforesaid, did by these presents cede and transfer to and on behalf of:

The Trustees for the time being of SMOKEY GROVE TRUST  
No : IT3485/2001

its successors in title or assigns in full and free property, the following property, namely:

1. **PORTION 1 OF THE FARM BRAK FONTEIN NR 225**  
In the Ubuntu Municipality and Division of VICTORIA WEST  
PROVINCE NORTHERN CAPE

IN EXTENT: 7 975,2393 (SEVENTH THOUSAND NINE HUNDRED AND SEVENTY FIVE COMMA TWO THREE NINE THREE) hectares

FIRST TRANSFERRED by Deed of Transfer No. T225 dated 17th April 1884 with Diagram Nr 1332/1883 relating thereto and held by Deed of Transfer No. T74191/1990

- A. SUBJECT to the conditions referred to in Deed of Transfer Nr. T450 dated 29th January 1858 and Deed of Grant dated 15th December 1884 (Beaufort West Quittrents Volume 7 No. 7).

2. **PORTION 10 (A PORTION OF PORTION 1) OF THE FARM KALKWAL NR 65**  
In the Municipality and Division of BEAUFORT WEST  
PROVINCE WESTERN CAPE

IN EXTENT: 1,0696 (ONE COMMA ZERO SIX NINE SIX) hectares

FIRST TRANSFERRED and still held by Deed of Transfer No. T5001/1995 with Diagram SG No. 8379/93 relating thereto.

- A. SUBJECT to the conditions referred to in Deed of Transfer No. T2876/1901.

1A

B. **SUBJECT FURTHER** to the reservation by Transnet Limited, No. 90/00900/06 in favour of itself of a telecommunication cable servitude, 3 metres wide, which servitude embraces the right to construct, install and lay on, over or under the servitude area a signal and telecommunication cable together with all works and appurtenances incidental thereto, including any beacons, signs, posts or other installations deemed necessary, as also the right to inspect, patrol, maintain, protect, repair, replace and operate the servitude, to perform all acts necessary for or reasonably incidental to the effective carrying out of any of the said operations, and to have and enjoy such rights of way and rights of free and unobstructed access to the servitude area over the said land along a route which is reasonable in the circumstances for the full and proper exercise of the rights aforementioned, the median line of which servitude is indicated by the line HJKL on Diagram SG No. 8379/93 annexed.

C. **SUBJECT FURTHER** to the tie-condition imposed by and in favour of the Transferor in terms of Section 33(3) of the Legal Succession to the South African Transport Services Act 1989 that this property and the properties mentioned in paragraph 2; 3; 4; 5 herein and the Remainder of the farm Kalkwal Nr 65 Division Beaufort West measuring 3289,1542 hectares held by Deed of Transfer Nr. T10709/969 may not be alienated separately from each other without the written consent of Transnet Limited.

3. **PORTION 1 (A PORTION OF PORTION 1) OF THE FARM KALKWAL NR 65**  
In the Municipality and Division of BEAUFORT WEST  
PROVINCE WESTERN CAPE

IN EXTENT: 2,1052 (TWO COMMA ONE ZERO FIVE TWO) hectares

**FIRST TRANSFERRED** and still held by Deed of Transfer No. T5001/1995 with Diagram SG No. 8380/93 relating thereto.

A. **SUBJECT** to the conditions referred to in Deed of Transfer No. T2676/1901.

B. **SUBJECT FURTHER** to the reservation by Transnet Limited, No. 90/00900/06 in favour of itself of a telecommunication cable servitude, 3 metres wide, which servitude embraces the right to construct, install and lay on, over or under the servitude area a signal and telecommunication cable together with all works and appurtenances incidental thereto, including any beacons, signs, posts or other installations deemed necessary, as also the right to

A

inspect, patrol, maintain, protect, repair, replace and operate the servitude, to perform all acts necessary for or reasonably incidental to the effective carrying out of any of the said operations, and to have and enjoy such rights of way and rights of free and unobstructed access to the servitude area over the said land along a route which is reasonable in the circumstances for the full and proper exercise of the rights aforementioned, the median line of which servitudes are indicated by lines JK, KM, NP and FH being the Western boundary on Diagram SG No. 8380/93 annexed.

- C. SUBJECT FURTHER to the tie-condition imposed by and in favour of the Transferor in terms of Section 33(3) of the Legal Succession to the South African Transport Services Act 1989 that this property and the properties mentioned in paragraph 1; 3; 4; 5 herein and the Remainder of the farm Kalkwal Nr 65 Division Beaufort West measuring 3289,1541 hectares held by Deed of Transfer Nr T10705/1969 may not be alienated separately from each other without the written consent of Transnet Limited.

4. **PORTION 12 (A PORTION OF PORTION 1) OF THE FARM KALKWAL NR 65**  
In the Municipality and Division of BEAUFORT WEST  
PROVINCE WESTERN CAPE

IN EXTENT: 2 714 (TWO THOUSAND SEVEN HUNDRED AND FOURTEEN) square metres

FIRST TRANSFERRED and still held by Deed of Transfer No. T5001/1995 with Diagram SG No. 8378/93 relating thereto.

- A. SUBJECT to the conditions referred to in Deed of Transfer No. T2678/1901

- B. SUBJECT FURTHER to the tie-condition imposed by and in favour of the Transferor in terms of Section 33(3) of the Legal Succession to the South African Transport Services Act 1989 that this property and the properties mentioned in paragraph 1; 2; 4; 5 herein and the Remainder of the farm Kalkwal Nr 65 Division Beaufort West measuring 3289,1541 hectares held by Deed of Transfer Nr T10705/1969 may not be alienated separately from each other without the written consent of Transnet Limited.

HA

5. **PORTION 2 OF THE FARM NR 68**  
In the Municipality and Division of BEAUFORT WEST  
PROVINCE WESTERN CAPE

IN EXTENT: 169.7503 (ONE HUNDRED AND SIXTY NINE COMMA  
SEVEN FIVE ZERO THREE) hectares

FIRST TRANSFERRED by Deed of Transfer No. 4891 dated 8 July 1901  
with diagram attached and held by Deed of Transfer No. T10705/1969

A. SUBJECT to the conditions referred to in the said Deed of Transfer  
No. 4891/1901

6. **PORTION 3 (ANNEX CASTLETOWN) OF THE FARM KALKWAL NR 65**  
In the Municipality and Division of BEAUFORT WEST  
PROVINCE WESTERN CAPE

IN EXTENT: 100.0529 (ONE HUNDRED COMMA ZERO FIVE TWO  
NINE) hectares

FIRST TRANSFERRED by Deed of Transfer No. 4177 dated 3 June 1913  
with diagram annexed and held by Deed of Transfer No. T10705/1969

A. SUBJECT to the conditions referred to in the said Deed of Transfer  
No. 4177/1913

7. **PORTION 6 (A PORTION OF PORTION 2) OF THE FARM KALKWAL NR 65**  
In the Municipality and Division of BEAUFORT WEST  
PROVINCE WESTERN CAPE

IN EXTENT: 6.469 (SIX THOUSAND FOUR HUNDRED AND SIXTY  
NINE) square metres

FIRST TRANSFERRED by Deed of Transfer No. T9948/1931 with Diagram  
Nr. A4059/1931 relating thereto and held by Deed of Transfer No.  
T5001/1995

A. SUBJECT to such conditions as are referred to in Deed of Transfer  
No. T9948/1931.

B. SUBJECT FURTHER to condition IV of the conditions contained in  
certain Deed of Sale dated the 23rd September 1903 annexed to  
the said Deed of Transfer dated 30th October 1903, No. 16206  
and marked A, reading as follows :-

A

IV. The Seller stipulates, agrees and binds himself as the proprietor of the remaining extent of said farm Kalkwal and for all future Proprietors of said farm, not to carry on the trade or business of a General Dealer directly or indirectly on said remaining extent until such time as either Seller or Purchaser or future proprietors of either said pieces of land, shall cause a Township to be established, on either said portions of the farm Kalkwal, when said stipulation shall become void and fall away.

C. **SUBJECT FURTHER** to the tie-condition imposed by and in favour of the Transferor in terms of Section 33(3) of the Legal Succession to the South-African Transport Services Act 1989 that this property and the properties mentioned in paragraph 1; 2; 3; 5 herein and the Remainder of the farm Kalkwal Nr 65 Division Beaufort West measuring 3289,1541 hectares held by Deed of Transfer Nr T10705/1969 may not be alienated separately from each other without the written consent of Transnet Limited.

**8. PORTION 8 (A PORTION OF PORTION 2) OF THE FARM KALKWAL NR 65**  
In the Municipality and Division of BEAUFORT WEST PROVINCE  
WESTERN CAPE

IN EXTENT: 6 083 (SIX THOUSAND AND SIXTY THREE) square metres

FIRST TRANSFERRED by Deed of Transfer No. T10240/1978 with Diagram SG Nr. 5763/1967 relating thereto and held by Deed of Transfer No. T5001/1995

A. **SUBJECT** to the conditions referred to in Deed of Transfer No. T10240/1978.

B. **SUBJECT FURTHER** to the following condition being one of the conditions contained in the Conditions of Sale annexed Marked "A" to the said Deed of Transfer No. T16206/1903, namely :-

"The Seller stipulates, agrees and binds himself as the Proprietor of the remaining extent of said farm Kalkwal and for all future Proprietors of said farm, not to carry on the trade or business of a General Dealer directly or indirectly on said remaining extent until such time as either Seller or Purchaser or future Proprietors of either said pieces of land, shall cause a Township to be established, on either said portions of the farm Kalkwal, when said stipulation shall become void and fall away."

A

- C. **SUBJECT FURTHER** to the tie-condition imposed by and in favour of the Transferor in terms of Section 33(3) of the Legal Succession to the South African Transport Services Act 1989 that this property and the properties mentioned in paragraph 1; 2; 3; 4 herein and the Remainder of the farm Kalkwal Nr 65 Division Beaufort West measuring 3289,1541 hectares held by Deed of Transfer Nr T10705/1969 may not be alienated separately from each other without the written consent of Transnet Limited.

9. **REMAINDER OF PORTION 1 OF THE FARM NR 66**  
In the Municipality and Division of BEAUFORT WEST  
PROVINCE WESTERN CAPE

**IN EXTENT: 449,2685 (FOUR HUNDRED AND FORTY NINE  
COMMA TWO SIX EIGHT FIVE) hectares**

**FIRST TRANSFERRED** by Deed of Transfer No. 4890 dated 9 July 1901  
with diagram attached and held by Deed of Transfer No. T10705/1969

- A. **SUBJECT** to the conditions referred to in the said Deed of Transfer No. 4890/1901.

- B. **SUBJECT FURTHER** to the endorsement dated 4/8/80 on Deed of Transfer Nr. T10705/1969, which endorsement reads as follows:-

"Endorsement in terms of Section 31(6) of Act 47 of 1937  
A portion of the herein-mentioned property in Para 4 meas plus minus 3,3280 ha has been expropriated by Provincial Administration of the Cape in terms of Section 27 of Roads Ordinance 19/1976. Vide Notice of expropriation No. R/D 17/2961 d.d. 29/7/1980 filed as expropriation caveat Ex. 535/80 plans in duplicate filed herewith."

- C. **SUBJECT FURTHER** to the endorsement dated 21/11/80 on Deed of Transfer Nr. T10705/1969, which endorsement reads as follows:-

"Endorsement in terms of Section 31(6) of Act 47 of 1936 (as amended)  
A portion of the herein-mentioned property in Para 4 meas plus minus 4,5442 ha has been expropriated by Provincial Administration of the Cape in terms of Section 27 of Roads Ordinance 19/1976. Vide Notice of expropriation No. R/D 17/2961 d.d. 29/7/80 filed as expropriation caveat Ex. 801/80 plans in duplicate filed herewith."

D. SUBJECT FURTHER to the endorsement dated 11/03/1982 on Deed of Transfer Nr. T10705/1989, which endorsement reads as follows:-

"Kragtende Notariële Akte Nr. K222/1982S, is die binnevermelde eiendom onderhewig aan die reg ten gunste van Electricity Supply Commission om elektrisiteit daaroor te lei, tesame met bykomende regte en onderhewig aan voorwaardes, soos vollediger sal blyk uit die gesegde Akte, afskrif waarvan hieraan geheg is."

10. REMAINDER OF PORTION 2 (CASTLETOWN) OF THE FARM KALKWAL NR 65  
In the Municipality and Division of BEAUFORT WEST PROVINCE  
WESTERN CAPE

IN EXTENT: 49.0898 (FORTY NINE COMMA ZERO EIGHT NINE EIGHT) hectares

FIRST TRANSFERRED by Deed of Transfer No. T16206 dated 30 October 1903 with diagram annexed and held by Deed of Transfer No. T10705/1989

A. SUBJECT to the conditions referred to in the said Deed of Transfer No. 16206/1903.

B. SUBJECT to the following condition being one of the conditions contained in the Conditions of Sale annexed marked "A" to the said Deed of Transfer No. 16206/1903, namely:-

"The Seller stipulates, agrees and binds himself as the proprietor of the remaining extent of paid farm Kalkwal and for all future proprietors of paid farm not to carry on the trade or business of a General Dealer directly or indirectly on said remaining extent, until such time as either the Seller or Purchaser, or future proprietors of either said pieces of land, shall cause a township to be established, on either said portions of the farm Kalkwal when said stipulation shall become void and fall away."

11. REMAINDER OF THE FARM KALKWAL NR 65  
In the Municipality and Division of BEAUFORT WEST PROVINCE WESTERN CAPE

IN EXTENT: 3 285.3688 (THREETHOUSAND TWO HUNDRED AND EIGHTY FIVE COMMA THREE SIX SIX EIGHT) hectares



FIRST transferred by Deed of Transfer Beaufort West Quitrants Vol. 9 No. 18 dated 20 October 1870 with diagram attached and held by Deed of Transfer No. T10705/1969

A. SUBJECT to the conditions referred to in Deeds of Transfer dated 30th May 1901, No. 3756, and dated 13th July 1893, No. 3763.

B. SUBJECT to the terms of the servitude referred to in the endorsement dated 16th June 1936 on Deed of Transfer dated 29th December 1926, No. 11955, which endorsement reads as follows:

"By Deed of Transfer dated 16.6.36 Lot S.A.R. No. 1 conveyed thereby (under para. 1) is entitled to the benefit of a right of way 10 feet wide marked a.b.c.d. on the diagram annexed thereto over remainder of farm "Kalkwal" held under para. 1 hereof as will more fully appear on reference to the said Deed."

C. SUBJECT FURTHER to the following endorsement dated 21 November 1980 on Deed of Transfer Nr. T10705/1969, which endorsement reads as follows:

"Endorsement in terms of Section 31(6) of Act 47 of 1937 (as amended):

A portion of the herein-mentioned property in Paragraph 3 measuring plus minus 3,7565 hectares has been expropriated by Provincial Administration of the Cape in terms of Section 27 of Roads Ordinance 19/1976. Vide Notice of expropriation No. R/D 17/2961 d.d. 3/11/1980 filed as expropriation caveat Ex 798/80 plans in duplicate filed.

D. SUBJECT FURTHER to the following endorsement dated 26 January 1995 on Deed of Transfer Nr. T10705/1969, which endorsement reads as follows:

"Kragtens Minister Toestemming ged. 8/6/93 Nr. 20996, mag die binnegemelde eiendom in Para 3 nie sonder die Minister se skriftelike toestemming afsonderlik van:

- a) Gedeelte 10 = 1,0696 ha
- b) Gedeelte 11 = 2,1052 ha
- c) Gedeelte 12 = 2714 vierkante meter gehou kragtens Transportakte Nr. T5001/1995 met verband beswaar of op enige ander wyse mee gehandel mag word nie. Sien toestemming by Transportakte Nr. T5001/1995."

E. SUBJECT FURTHER to endorsement dated 26 January 1995 on Deed of Transfer Nr. T10705/1989, which endorsement reads as follows:-

"Endorsement in terms of Section 33 Act 9/1989.

The remainder of the property in Para 3 and Portion 10 meas 1,0696 ha and Portion 11 meas 2,1052 ha and Portion 12 meas 2714 square metres and Portion 6 meas 6469 square metres and Portion 8 meas 6063 square metres all held by Deed of Transfer Nr. T500/1985 may not be alienated separately from each other without the written consent of Transnet Limited."

F. SUBJECT FURTHER to the endorsement dated 11/03/1982 on Deed of Transfer Nr. T10705/1969, which endorsement reads as follows:-

"Kragtens Notariële Akte Nr. K222/1982S, is die binnevermelde eiendom onderhawig aan die reg ten gunste van Electricity Supply Commission om elektrisiteit daaroor te lei, tesame met bykomende regte, en onderhawig aan voorwaardes, soos vollediger sal blyk uit die gesegde Akte, alskrif waarvan hieraan geheg is."

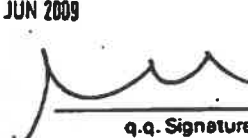
WHEREFORE the said Appearer, renouncing all the right and title which the said ROBERT STEWART JACKSON heretofore had to the premises, did in consequence also acknowledge him to be entirely dispossessed of, and disentitled to, the same; and that, by virtue of these presents, the said :

The Trustees for the time being of SMOKEY GROVE TRUST  
No : IT3485/2001

its successors in title or assigns now and henceforth shall be entitled thereto, conformably to local custom, the State, however, reserving its rights, and finally acknowledging the purchase price of the property hereby transferred to be the sum of R879 521.85 (EIGHT HUNDRED AND SEVENTY NINE THOUSAND FIVE HUNDRED AND TWENTY ONE RAND AND EIGHTY FIVE CENTS).

IN WITNESS WHEREOF the said Registrar of Deeds together with the Appearer, have subscribed to these presents and have caused the Seal of Office to be affixed thereto.

THUS DONE AND EXECUTED at the Office of the REGISTRAR OF DEEDS  
at CAPE TOWN, 30 JUN 2009  
on

  
q.q. Signature of appearer

In my presence:


  
REGISTRAR OF DEEDS

- 12 -

T 31345 / 2009.

PARA: 9.

Port 8: = 7.8683 HA

GEVESTED GETRANSFERTEERD VAN	VEREED TRANSFERRED TO
SANRAL	
RESTANT/REMAINDER 441, 4002 HA	
T 000056093 / 2014	
2014-10-20	
REGISTRATEUR/REGISTRAR	

PARA: 9.

By reason of the transfer this day No. 56093-2014  
As gevolg van transport hede gedagter

Port 8

of  
van 7.8683 HA

In extent  
groot SANRAL


to  
aan

The endorsement dated cards 9.B + 9.C.  
is endorsement gedagter

has been superseded  
opgevolg is

18.10.2014

Deeds Office  
Antikamoor  
Cape Town  
Kaapstad

  
Agnt. Reg. of Deeds  
Agt. Reg. van Afdon

SEE PAGE 13

13

T. 31.345-109.....

Para: 9.1

**ENDORSEMENT IN TERMS OF SECTION 40(4) ACT 7/1998**

In terms of Section 40(1)(a) of the South African National Roads Agency Limited and National Roads Act, 7 of 1998 in Government Gazette No. 29064 of 28 July 2006 Notice No. 732 declared National Road N1 Section 8X between Beaufort West and Three Sisters.

Application filed as BC.....000026640/2017

Deeds Office  
Cape Town

Registrar of Deeds

2017-05-23

SEE PAGE 14.

PARA 11

(14)

T.....31345/09

**ENDORSEMENT IN TERMS OF SECTION 40(4) ACT 7/1998**

In terms of Section 40(1)(a) of the South African National Roads Agency Limited and National Roads Act, 7 of 1998 in Government Gazette No. 29064 of 28 July 2006 Notice No. 732 declared National Road N1 Section 8X between Beaufort West and Three Sisters.

000026640/2017

Application filed as BC.....

Deeds Office  
Cape Town

23/5/2017

.....  
Registrar of Deeds

VIR ENDOSSEMENTE KYN BLADSY  
FOR ENDORSEMENTS SEE PAGE

15

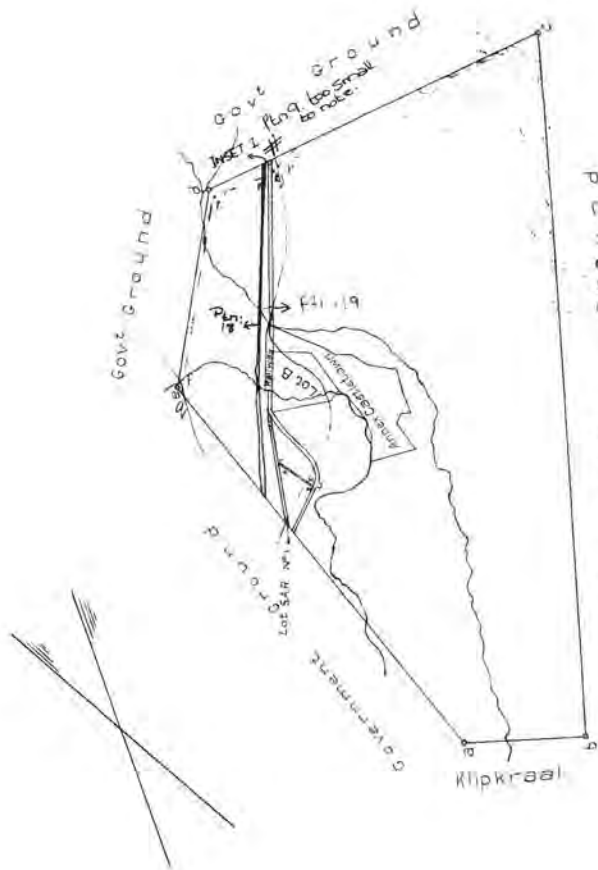
T 31345/09

PARA: 9 ; PIN. 9 (PIN. OF PIN 1)

ONTEIENING DEUR		EXPROPRIATED BY	
<b><u>SOUTH AFRICAN NATIONAL ROADS AGENCY SOC LIMITED</u></b>			
VAN / OF		<b><u>PORTION OF THE WITHIN PROPERTY</u></b>	
GROOT ONGEVEER / MEASURING APPROXIMATELY		<u>9,1834 HA</u>	
EX 5 / 2019		 REGISTRATEUR / REGISTRAR KAAPSTAD / CAPE TOWN	
28 MAR 2019			

NO. B. 25/1865.

The numerical data of this diagram are mutually consistent.  
(Sgd.) L. Marquard.  
Ex.



Sides.	
ab	437.49
bc	2541.23
cd	1310.00
de	727.09
ea	1631.45
Angles.	
a	126.23.00
b	88.44.10
c	68.8.0
d	124.35.50
e	132.9.0

Note: The part 1, 2, 3, 4, is a servitude of Right of Way 10' wide.

THE FARM Kalkwal No. 65  
BEAUFORT-WEST



The above diagram bordered yellow represents 4046 morgen & 40 square rods of ground being the farm "KALKWAL" situate in the Klenesveld division of Beaufort reserved under the Land Rescous Act.

Extending North to Government Ground.  
East to Government Ground.  
South to Klipkraal &  
West to Government Ground.

Framed from actual survey.

(Sgd.) J. A. Thwaites.  
(Sgd.) J. W. du T. Melvill.  
Govt. Surveyors.

Amended Title Act 7/1865

Title 20.10.1870.  
SHEET CM.1 (4593)  
SHEET DN.7 (5015)

13.9.1963

MAN/28

UNITED MU  
DATA SHEET #

B S D



Roods

Ptn 1	1800/1900	Strip in pink (R/L) 25	535.47	1901-36-2676
2	9105/1903	Lot-B (called Castletown).	93	1903-237-16206
3	712/1913	Annex Castletown	116	1913-62-4177
4	E1475/1935	Lot S.A.R. No.1	4.1244	16.6.1936 5300
Pen 9 #	F3038/91	To small to note	7873	50601/92
Sec INSET 1	E153/2006	Ptn 14	18,274	Withdrawn
	634/2006	Ptn 15	256	Withdrawn

TITLE: RECASTLED AREAS				
SURVEY RECORD	DATE	DESCRIPTION	DEED	INITIALS
E338/87	5/4/87	Lot 1, 2, 3, 4, 5, 6, 7, 8, 9, 10, 11, 12, 13, 14, 15, 16, 17, 18, 19, 20, 21, 22, 23, 24, 25, 26, 27, 28, 29, 30, 31, 32, 33, 34, 35, 36, 37, 38, 39, 40, 41, 42, 43, 44, 45, 46, 47, 48, 49, 50, 51, 52, 53, 54, 55, 56, 57, 58, 59, 60, 61, 62, 63, 64, 65, 66, 67, 68, 69, 70, 71, 72, 73, 74, 75, 76, 77, 78, 79, 80, 81, 82, 83, 84, 85, 86, 87, 88, 89, 90, 91, 92, 93, 94, 95, 96, 97, 98, 99, 100, 101, 102, 103, 104, 105, 106, 107, 108, 109, 110, 111, 112, 113, 114, 115, 116, 117, 118, 119, 120, 121, 122, 123, 124, 125, 126, 127, 128, 129, 130, 131, 132, 133, 134, 135, 136, 137, 138, 139, 140, 141, 142, 143, 144, 145, 146, 147, 148, 149, 150, 151, 152, 153, 154, 155, 156, 157, 158, 159, 160, 161, 162, 163, 164, 165, 166, 167, 168, 169, 170, 171, 172, 173, 174, 175, 176, 177, 178, 179, 180, 181, 182, 183, 184, 185, 186, 187, 188, 189, 190, 191, 192, 193, 194, 195, 196, 197, 198, 199, 200, 201, 202, 203, 204, 205, 206, 207, 208, 209, 210, 211, 212, 213, 214, 215, 216, 217, 218, 219, 220, 221, 222, 223, 224, 225, 226, 227, 228, 229, 230, 231, 232, 233, 234, 235, 236, 237, 238, 239, 240, 241, 242, 243, 244, 245, 246, 247, 248, 249, 250, 251, 252, 253, 254, 255, 256, 257, 258, 259, 260, 261, 262, 263, 264, 265, 266, 267, 268, 269, 270, 271, 272, 273, 274, 275, 276, 277, 278, 279, 280, 281, 282, 283, 284, 285, 286, 287, 288, 289, 290, 291, 292, 293, 294, 295, 296, 297, 298, 299, 300, 301, 302, 303, 304, 305, 306, 307, 308, 309, 310, 311, 312, 313, 314, 315, 316, 317, 318, 319, 320, 321, 322, 323, 324, 325, 326, 327, 328, 329, 330, 331, 332, 333, 334, 335, 336, 337, 338, 339, 340, 341, 342, 343, 344, 345, 346, 347, 348, 349, 350, 351, 352, 353, 354, 355, 356, 357, 358, 359, 360, 361, 362, 363, 364, 365, 366, 367, 368, 369, 370, 371, 372, 373, 374, 375, 376, 377, 378, 379, 380, 381, 382, 383, 384, 385, 386, 387, 388, 389, 390, 391, 392, 393, 394, 395, 396, 397, 398, 399, 400, 401, 402, 403, 404, 405, 406, 407, 408, 409, 410, 411, 412, 413, 414, 415, 416, 417, 418, 419, 420, 421, 422, 423, 424, 425, 426, 427, 428, 429, 430, 431, 432, 433, 434, 435, 436, 437, 438, 439, 440, 441, 442, 443, 444, 445, 446, 447, 448, 449, 450, 451, 452, 453, 454, 455, 456, 457, 458, 459, 460, 461, 462, 463, 464, 465, 466, 467, 468, 469, 470, 471, 472, 473, 474, 475, 476, 477, 478, 479, 480, 481, 482, 483, 484, 485, 486, 487, 488, 489, 490, 491, 492, 493, 494, 495, 496, 497, 498, 499, 500, 501, 502, 503, 504, 505, 506, 507, 508, 509, 510, 511, 512, 513, 514, 515, 516, 517, 518, 519, 520, 521, 522, 523, 524, 525, 526, 527, 528, 529, 530, 531, 532, 533, 534, 535, 536, 537, 538, 539, 540, 541, 542, 543, 544, 545, 546, 547, 548, 549, 550, 551, 552, 553, 554, 555, 556, 557, 558, 559, 560, 561, 562, 563, 564, 565, 566, 567, 568, 569, 570, 571, 572, 573, 574, 575, 576, 577, 578, 579, 580, 581, 582, 583, 584, 585, 586, 587, 588, 589, 590, 591, 592, 593, 594, 595, 596, 597, 598, 599, 600, 601, 602, 603, 604, 605, 606, 607, 608, 609, 610, 611, 612, 613, 614, 615, 616, 617, 618, 619, 620, 621, 622, 623, 624, 625, 626, 627, 628, 629, 630, 631, 632, 633, 634, 635, 636, 637, 638, 639, 640, 641, 642, 643, 644, 645, 646, 647, 648, 649, 650, 651, 652, 653, 654, 655, 656, 657, 658, 659, 660, 661, 662, 663, 664, 665, 666, 667, 668, 669, 670, 671, 672, 673, 674, 675, 676, 677, 678, 679, 680, 681, 682, 683, 684, 685, 686, 687, 688, 689, 690, 691, 692, 693, 694, 695, 696, 697, 698, 699, 700, 701, 702, 703, 704, 705, 706, 707, 708, 709, 710, 711, 712, 713, 714, 715, 716, 717, 718, 719, 720, 721, 722, 723, 724, 725, 726, 727, 728, 729, 730, 731, 732, 733, 734, 735, 736, 737, 738, 739, 740, 741, 742, 743, 744, 745, 746, 747, 748, 749, 750, 751, 752, 753, 754, 755, 756, 757, 758, 759, 760, 761, 762, 763, 764, 765, 766, 767, 768, 769, 770, 771, 772, 773, 774, 775, 776, 777, 778, 779, 780, 781, 782, 783, 784, 785, 786, 787, 788, 789, 790, 791, 792, 793, 794, 795, 796, 797, 798, 799, 800, 801, 802, 803, 804, 805, 806, 807, 808, 809, 810, 811, 812, 813, 814, 815, 816, 817, 818, 819, 820, 821, 822, 823, 824, 825, 826, 827, 828, 829, 830, 831, 832, 833, 834, 835, 836, 837, 838, 839, 840, 841, 842, 843, 844, 845, 846, 847, 848, 849, 850, 851, 852, 853, 854, 855, 856, 857, 858, 859, 860, 861, 862, 863, 864, 865, 866, 867, 868, 869, 870, 871, 872, 873, 874, 875, 876, 877, 878, 879, 880, 881, 882, 883, 884, 885, 886, 887, 888, 889, 890, 891, 892, 893, 894, 895, 896, 897, 898, 899, 900, 901, 902, 903, 904, 905, 906, 907, 908, 909, 910, 911, 912, 913, 914, 915, 916, 917, 918, 919, 920, 921, 922, 923, 924, 925, 926, 927, 928, 929, 930, 931, 932, 933, 934, 935, 936, 937, 938, 939, 940, 941, 942, 943, 944, 945, 946, 947, 948, 949, 950, 951, 952, 953, 954, 955, 956, 957, 958, 959, 960, 961, 962, 963, 964, 965, 966, 967, 968, 969, 970, 971, 972, 973, 974, 975, 976, 977, 978, 979, 980, 981, 982, 983, 984, 985, 986, 987, 988, 989, 990, 991, 992, 993, 994, 995, 996, 997, 998, 999, 1000		

THE FOLLOWING ARE		FROM THIS DIAGRAM			
SURVEY RECORD	DATE	DESCRIPTION	DEED	INITIALS	REMARKS
E1475/10	3434/10	Ptn. 18	37557/10	1/3/2013	
"	3435/10	Ptn. 19			

INSET 1

NOT TO SCALE

B 25/1865

Form 65

SYE Meter		RIGTINGE - HOEKE	KOORDINATE			L.G.No.
			Y	Stelsel Lo 23° X		
		Konstante	±	0,00	+3 500 000,00	5464-87
AB	5 597,39	69.44.18	A	- 8 108,26	+ 34 931,81	Goedgekeur
BC	28,96	110.51.30	B	- 2 857,23	+ 36 870,23	
			C	- 2 830,17	+ 36 859,92	<i>Stols</i>
DE	19,29	20.13.50	D	- 2 789,58	+ 36 891,35	
EF	1 027,46	83.24.00	E	- 2 782,91	+ 36 909,45	nms. Landmeter- generaal
FG	2 506,27	29.12.04	F	- 1 762,26	+ 37 027,53	
GH	7 318,54	16.01.47	G	- 490,72	+ 39 302,57	1987-09-7
			H	- 1 530,18	+ 46 336,56	
Nobelsfontein		(58)	Δ	- 13 105,79	+ 19 549,65	
Content		(155)	Δ	- 3 165,04	+ 33 362,75	

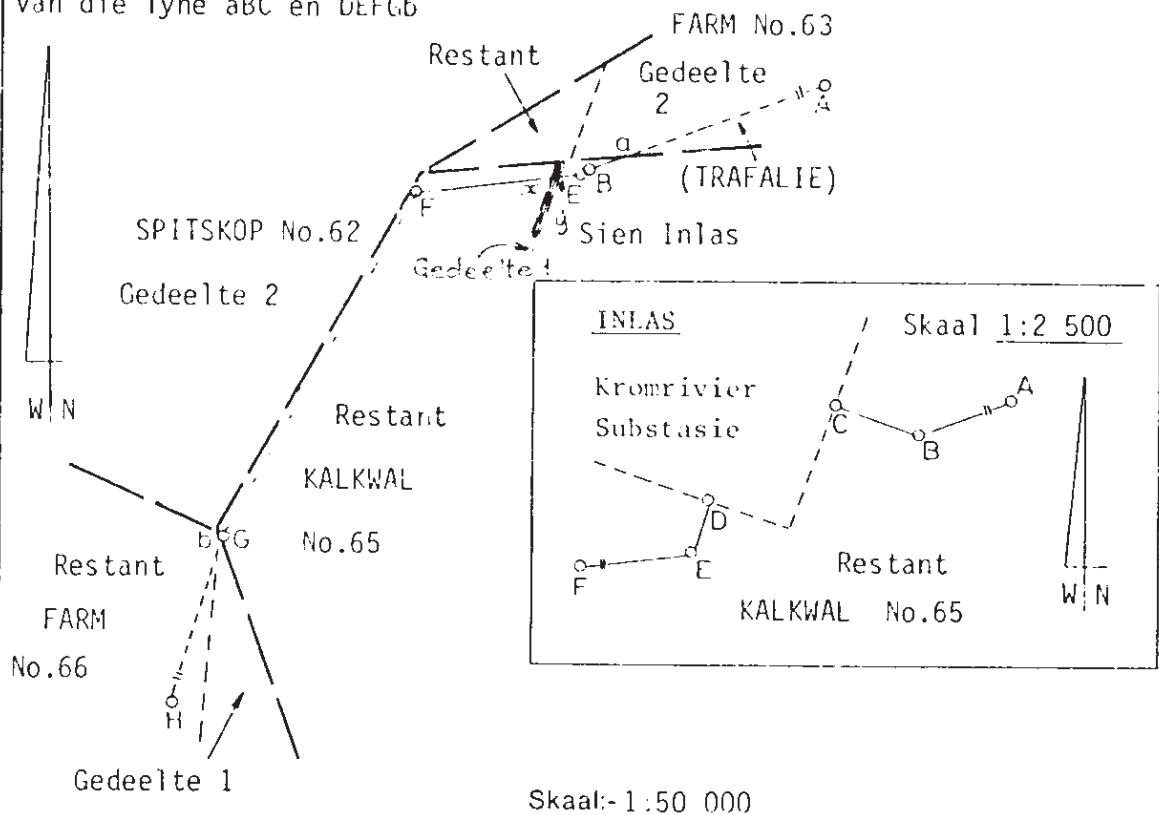
## Beskrywing van Bakens

A,B,E,F,H ....25mm Ysterpen en klipstapel by basis van Kragtoring

C,D .....20mm Ysterpen en klipstapel

G .....20mm Ysterpen en klipstapel by basis van Kragtoring

Die omvang en wydte van die Serwituut is 20,0 meterg aan albei kante van die lyne aBC en DEFGb



Skaal: 1:50 000

Die lyne aBC en DEFG DEy en xFGb

stel voor die hartlyne van n Serwituute van Elektriese Kragleidings oor

Restant van die plaas KALKWAL No.65geleë in die Administratiewe Distrik BEAUFORT WEST Provinsie KAAP DIE GOEIE HOOPOpgemeet in November 1985 en Januarie 1987 deur my C.G.SMITH*C.G. Smith*  
Landmeter

Hierdie kaart is geheg aan		Die oorspronklike Kaart is		Lêer Bft.W.M.F	
Akte van Serwituut No.		No. 25/1865		M.S.No. E 338/87	
gedateer t.g.v.		Transport/Grondbrief		Komp. No.	
EVKOM		No. Bf.W.Q.9-18		DM-7(5015)	
Registrateur van Aktes				Alg. Plan	

6920

6920

6920

6920

# BEAUFORT WEST

## GENERAL PLAN

See Noting Plan Beaufort West Division Sheet 162  
for details of the Beaufort West Division, 1963.

REGISTRATION